

4.1.1 The institution has adequate facilities for teaching- learning. viz., classrooms, laboratories, computing equipment, etc.

Supporting Documents:

Sr.No.	Document Title	Document Link
1.	Architectural Plan	
2.	Geotag Photos of Labs	
3.	Geotag photos of seminar hall	
4.	Geotag Photos of Library	
5.	Geotag photos of CCTV	
6.	Geotag Photos of Electricity Generator	



Geotag Photos of Labs



NOTE: FM LAB	
LATITUDE	LONGITUDE
18.2969274404	73.1466228274




NOTE: AMC LAB	
LATITUDE	LONGITUDE
18.2977209190	73.1465716588





NOTE: AM LAB	
LATITUDE	LONGITUDE
18.2969809191	73.1467234102



NOTE: COMPUTER CENTRE	
LATITUDE	LONGITUDE
18.2977027169	73.1466584940





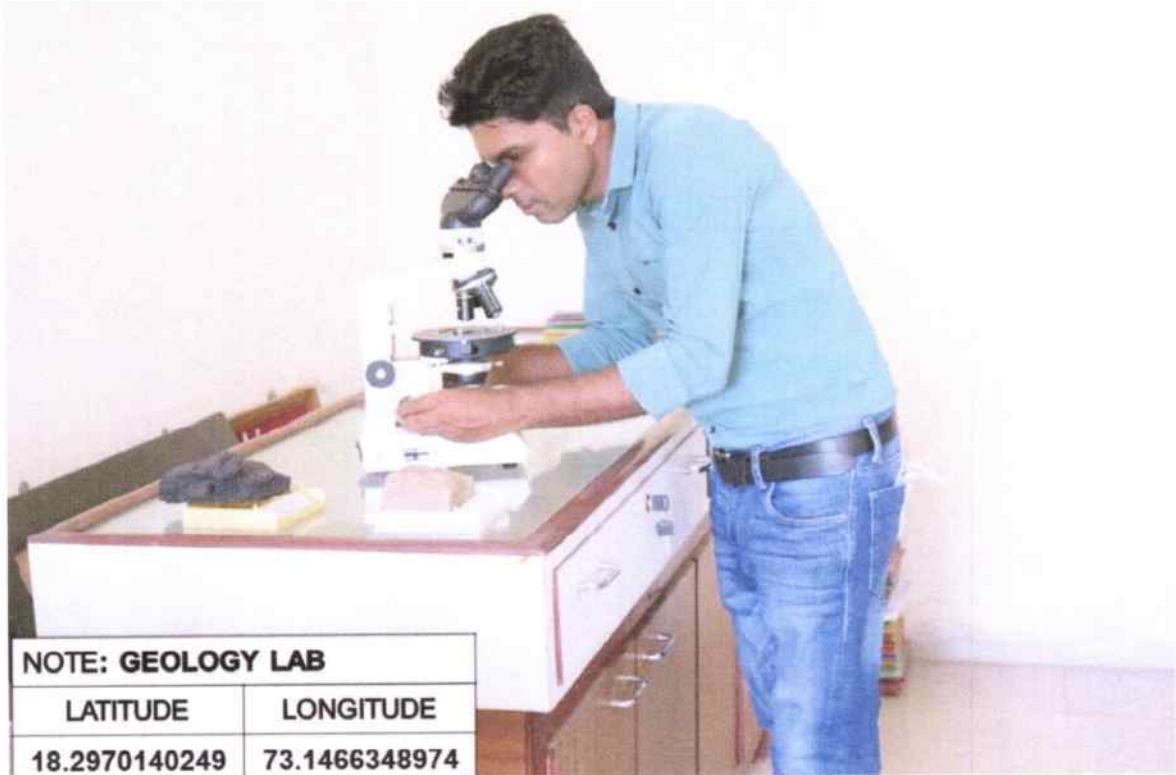


NOTE: CHEMISTRY LAB	
LATITUDE	LONGITUDE
18.2975988580	73.1466889427




Latitude: 18.297865
Longitude: 73.146356
Elevation: 130.58±3 m
Accuracy: 62.9 m
Time: 26-11-2021 11:11
Note: ENVIRONMENTAL ENGINEERING LAB





NOTE: GEOLOGY LAB	
LATITUDE	LONGITUDE
18.2970140249	73.1466348974




NOTE: CT LAB	
LATITUDE	LONGITUDE
18.2969401735	73.1468736139





NOTE: IC ENGINE LAB


LATITUDE	LONGITUDE
18.2970534	73.14607163




LABORATORY (FM)

LATITUDE	18.2969431
LONGITUDE	73.1466173





LABORATORY (UTM)	
LATITUDE	18.2969431
LONGITUDE	73.1466173



NOTE: LANGAUGE LAB	
LATITUDE	LONGITUDE
18.2979147173	73.1462434894





NOTE:	
LATITUDE	LONGITUDE
18.2971197	73.1463452



NOTE: SOM LAB	
LATITUDE	LONGITUDE
18.2968892414	73.1467676667






NOTE: TOM LAB	
LATITUDE	LONGITUDE



NOTE: WORKSHOP	
LATITUDE	LONGITUDE
18.2971095	73.1459080





NOTE: WORKSHOP	
LATITUDE	LONGITUDE
18.2971095	73.1459080



Geotag photos of seminar hall



Geotag Photos of Library



Geotag Photos of CCTV



Latitude: 18.297554
Longitude: 73.146388
Elevation: 128.82±3 m
Accuracy: 45.3 m
Time: 26-11-2021 11:17
Note: CCTV Service



Geotag Photos of Electric Generator

